




TUMAČ ZNAKOVA / LEGEND

- Granica Parka prirode / Nature Park's boundary
- Granica Nacionalnog parka / National Park's boundary
- Područja posebne zaštite / Specially protected areas
- Magistralna cesta / Artery road
- Regionalna cesta / Regional road
- Lokalna cesta / Local road
- Ostale ceste i kolski putevi / Other roads and carriage ways
- Planinarska staza / Mountain trail
- Točka na biciklističkim stazama / Points on cycling trails
- Biciklističke staze - asfalt / Cycling trails - asphalt
- Biciklističke staze - makadam / Cycling trails - macadam
- Uprava JU "Nacionalni park 'Sjeverni Velebit' / National Park Headquarters
- Područni ured JU "Park prirode Velebit" / "Nature Park Velebit" Branch Office
- Turistički informativni centar Senj / Tourist Information Centre Senj
- Prodajna ulaznica za NP "Sjeverni Velebit" / Ticket sales for the "Sjeverni Velebit" NP
- Planinarski dom, kuća, sklonište / Mountain hut, house, shelter
- Benzijska crpka / Gas station
- Trajektna linija / Car ferry
- Izvor, lokva, uređeni izvor / Spring, pool, fountain
- Muzej, etnološka zbirka / Museum, ethnological collection
- Stari grad / Fortress
- Arheološko nalazište / Archaeological site
- Smještaj / Accommodation
- Hrana / Food
- Piće / Drink
- Vidikovac / Viewpoint
- Botanički vrt / Botanical garden



Senj od mora do velebitskih vrhova

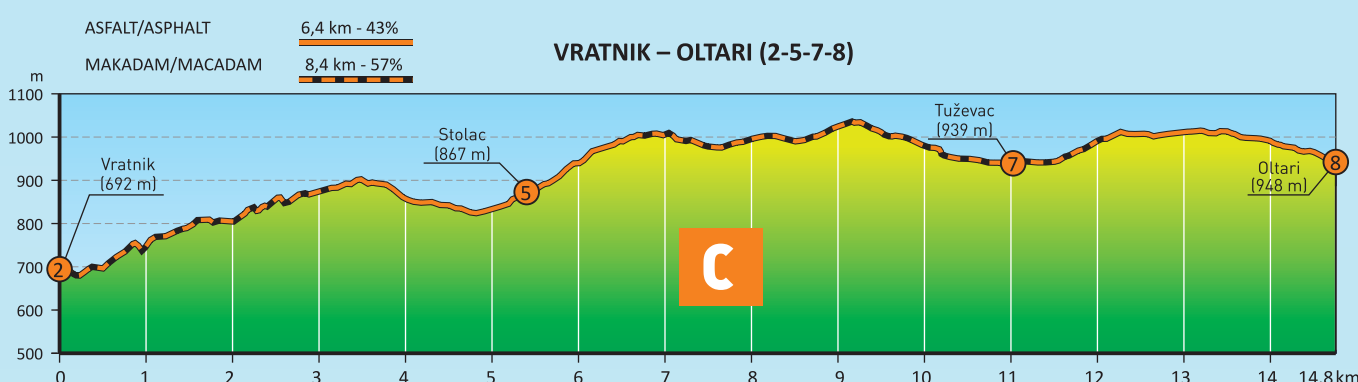
Senj from the sea to the peaks of Velebit

Želite li doživjeti...

...miris mora i kadulje, borovih šuma i rascvjetanih livada, svježinu planinskog zraka i hladovinu stoljetnih stabala, žubor planinskog potoka i šum vjetra u krošnjama, velebitske vrhove okupane jutarnjom rosom i otoke milovane suncem na počinu, ukratko - ljepotu od koje zastaje dah, krenite u ovu biciklističku avanturu.

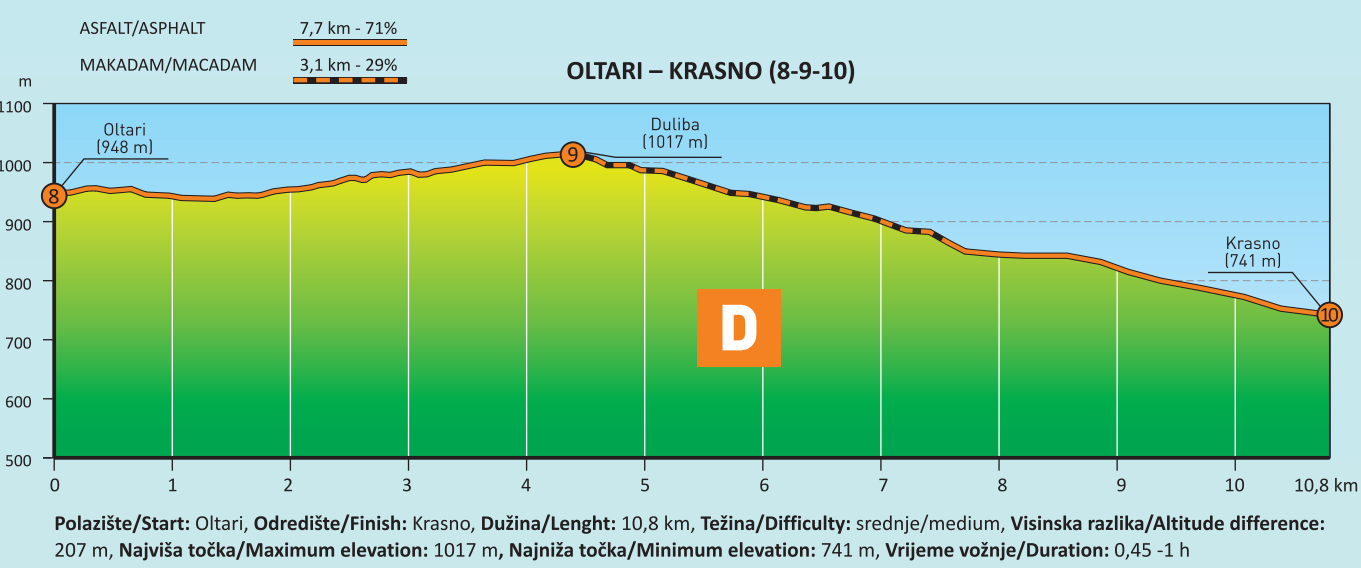
If you wish to experience...

... the scent of the sea and sage, pine forests and flowering meadows, fresh mountain air and the shade of ancient trees, babbling mountain streams, the sound of wind in the trees, Velebit's peaks bathed in morning dew, and islands caressed by the resting sun, in short - the breathtaking beauty, embark on this cycling adventure.



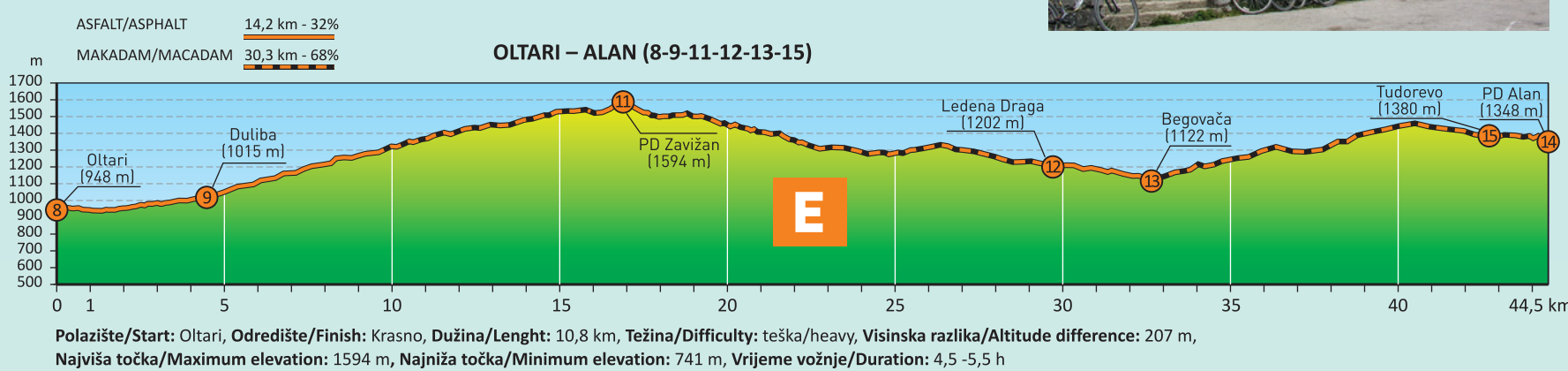
Staza D Oltari - Duliba - Krasno

Od Oltara vozite se cestom (L51933) kroz šumu sve do Krasna. Na pola puta ove dionice je raskrižje staza, desno se ide prema Nacionalnom parku Sjeverni Velebit, a ravno se nastavlja prema Krasnu. Krasno je planinsko naselje s 450 stanovnika, smješteno u samom srcu sjevernog Velebita. Karakterizira ga 13 zaselaka smještenih na rubu polja. U Krasnu se nalaze 4 kružne biciklističke staze koje su na karti označene različitim bojama. Prolazeći njima, možete upoznati samo mjesto i uživati u panoramskim vidicima na to najveće velebitsko naselje i vrhove koji ga okružuju.




Staza E Oltari - Zavižan - Lom - Lubenovac - Alan

Od Oltara staza prema Nacionalnom parku Sjeverni Velebit ide asfaltnom cestom sve do službenog ulaza u Park na Babić Sići, a dalje nastavlja makadamom do Zavižana i Malog Loma, gdje se spaja na asfaltnu cestu (ŽC 5126). Staza zatim ide u smjeru juga, da bi nakon 3 km, kod Planinarske kuće „Careva kuća“, skrenula desno na makadam kojim nastavlja preko Lubenovca, sve do Alana. Ova staza dovest će vas do prekrasnih mjesta na kojima možete saznati više o velebitskim posebnostima, uživati u nezaboravnim krajinama i bogatstvu bioraznolikosti, diviti se gorastasnim kukovima ispod kojih prolazite ili se opustiti na terasama Planinarskog doma Zavižan ili Alan uz najljepše zalaske sunca.



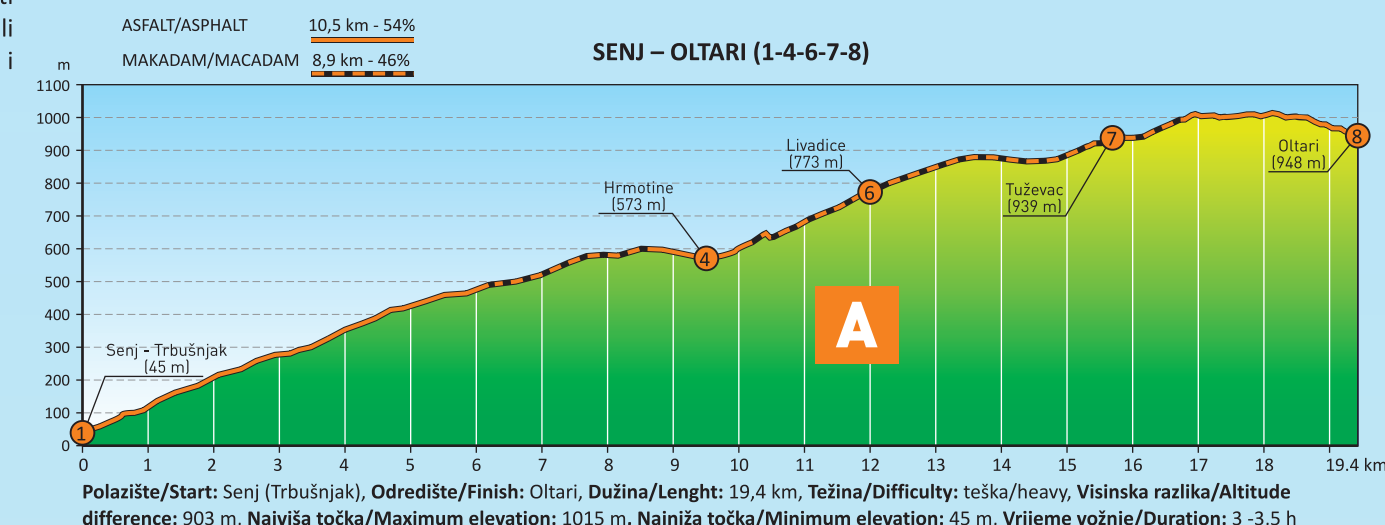
Staza F Alan - Mrkvište - Štirovača

Od Planinarske kuće Alan staza se pruža u smjeru istoka, poklapajući se u dužini 2 km sa stazom E, a dalje nastavlja ravno prema Mrkvištu, gdje se spaja na asfaltnu cestu (ŽC 5126) te se serpentinama spušta 3 km do Štirovače. Ova staza pruža ugodnu vožnju po jednoj od najstarijih očuvanih cesta na Velebitu, izgrađenoj još davne 1860. godine koja je služila za prijevoz drva do Štirovače do Jablanca. Sa staze se pružaju prekrasni vidici na travnate visoravni: Mirovo, Tudorevo, Bilenski, Šegotski i Dundović padež, s ostacima nekadašnjih pastirskih stanova. Na konačnom cilju dočekuje vas sasvim drugačija slika Velebita, prostrana Štirovačka dolina s prekrasnom crnogoričnom šumom kroz koju vijugaju kristalno bistri potoci. Zasluzena nagrada za sav trud je okrepa hladnom vodom sa Štirovačkog izvora.



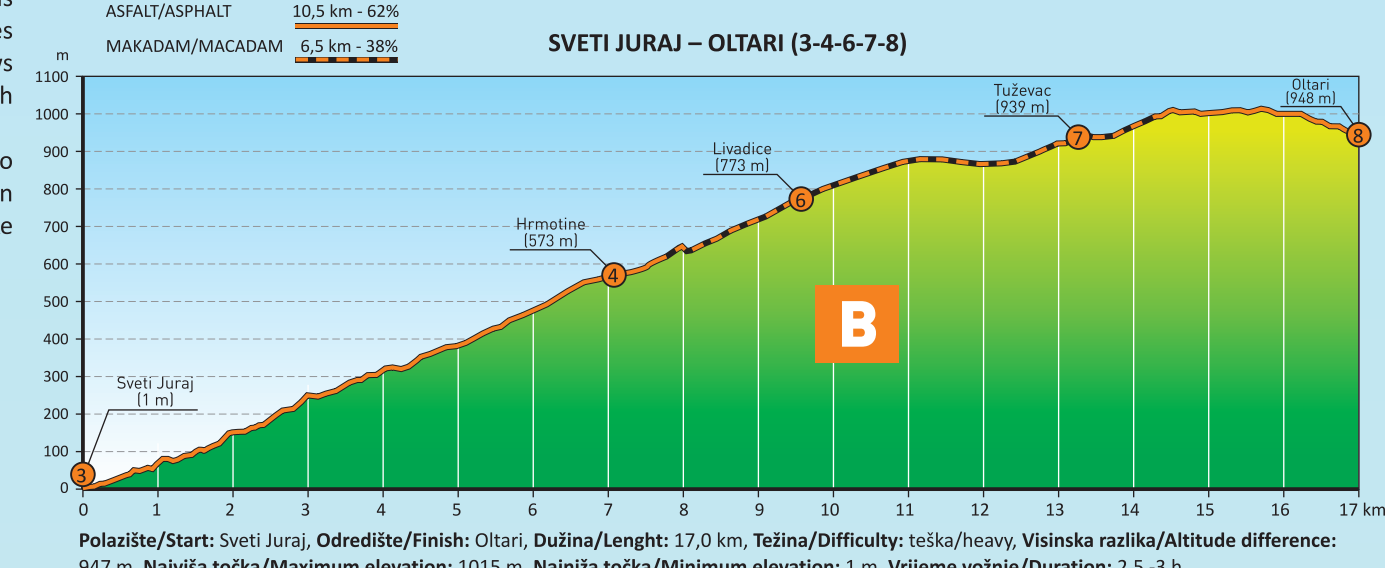
Staza A Senj - Oltari, Staza B Sv. Juraj - Oltari, Staza C Vratnik - Oltari

Sve tri staze vode vas po zapadnoj velebitskoj padini okrenutoj prema moru s vidicima na Kvarnerski zaljev i otoke. Staze su obilježene lokalne i šumske ceste koje povezuju mala živopisna planinska naselja, između kojih se izmjenjuju prekrasni kamenjarski travnjaci, šume bora i bukve te nezaboravni vidici na more. Staza A i B u početku (prvih 8 km) su nešto većeg nagiba pa uspon iziskuje veći napor, ali kasnije, prelaskom na makadam, uspon je blaži te je sav trud nagrađen prekrasnim vidicima. Ovdje svakako treba posjetiti vidikovac Crni vrh, odakle se pruža pogled na cijeli Kvarner, otoke i velebitsko primorje. Staza C počinje na 700 m nadmorske visine, zbog čega je manje zahtjevna od staza A i B, ali ništa manje atraktivna. Ugodna hladovina bukove šume, planinski zrak ispunjen mirisom cvijeća s prostranih travnjaka, mala skrivena sela na putu i prekrasni vidici na more i otoke, očekuju vas sa svakim okretom pedale. Sve tri staze mogu se kombinirati tako da se napravi kružna tura ili možete nastaviti prema Oltarima i stazama D i E.



Trail A Senj - Oltari, Trail B St. Juraj - Oltari, Trail C Vratnik - Oltari


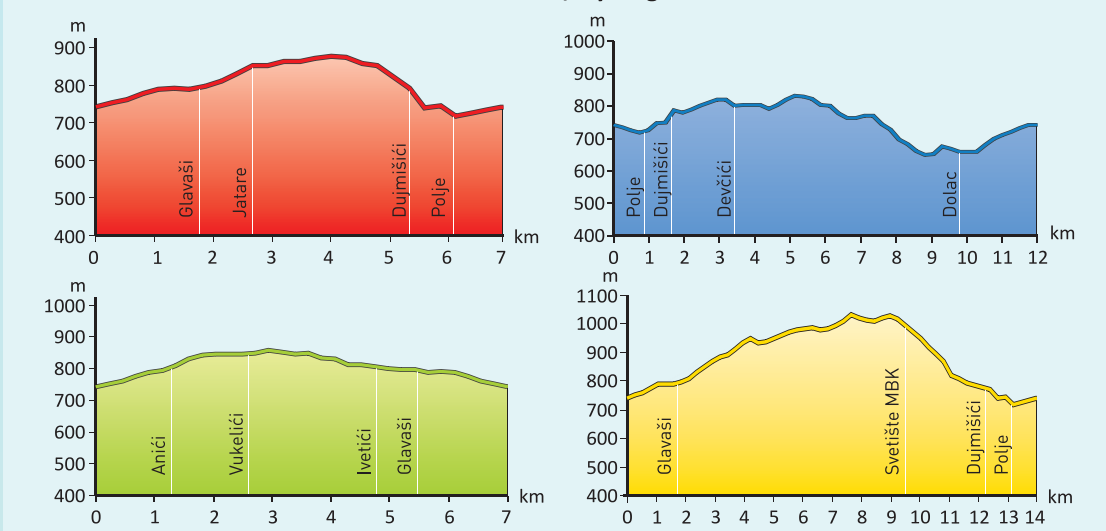
All three trails go along the western slope of Velebit, facing the sea and overlooking the Kvarner Bay and islands. The trails include marked local and forest roads that connect small, picturesque mountain villages, alternating the path with beautiful rocky grasslands, pine and beech forests and breathtaking views of the sea. Trails A and B at the beginning (first 8 km) are slightly more inclined and require more effort, but later, when you reach the gravel road, the ascending becomes milder and all your efforts are awarded with breathtaking vistas. Don't miss visiting the Crni vrh lookout to enjoy a view of the Kvarner's islands and Velebit's coastline. Trail C starts at 700 m above sea level, it is less demanding than A and B, but no less attractive. Pleasant shade of beech forests, mountain air filled with fragrance of flowers blossoming in spacious meadows, small, secluded villages on the way, and wonderful views of the sea and islands pass by with each turn of the pedals. All three trails can be combined to make a round route, or you can proceed to the Oltari and take trails D and E.



Trail D Oltari - Duliba - Krasno

Start in Oltari and ride down the road (L51933) through the forest towards Krasno. Halfway there is the intersection of trails, turn right to go towards Northern Velebit National Park or continue straight ahead to reach Krasno. Krasno is a mountain village with 450 inhabitants, located in the heart of northern Velebit. You will recognize it by 13 small hamlets on the edge of the field. There are 4 circular cycling routes in Krasno, marked in different colour on the map. If you chose to ride there, you will get to know the place and enjoy the panoramic views of this highest Velebit's settlement and the peaks surrounding it.

Biciklističke staze u Krasnu / Cycling routes in Krasno

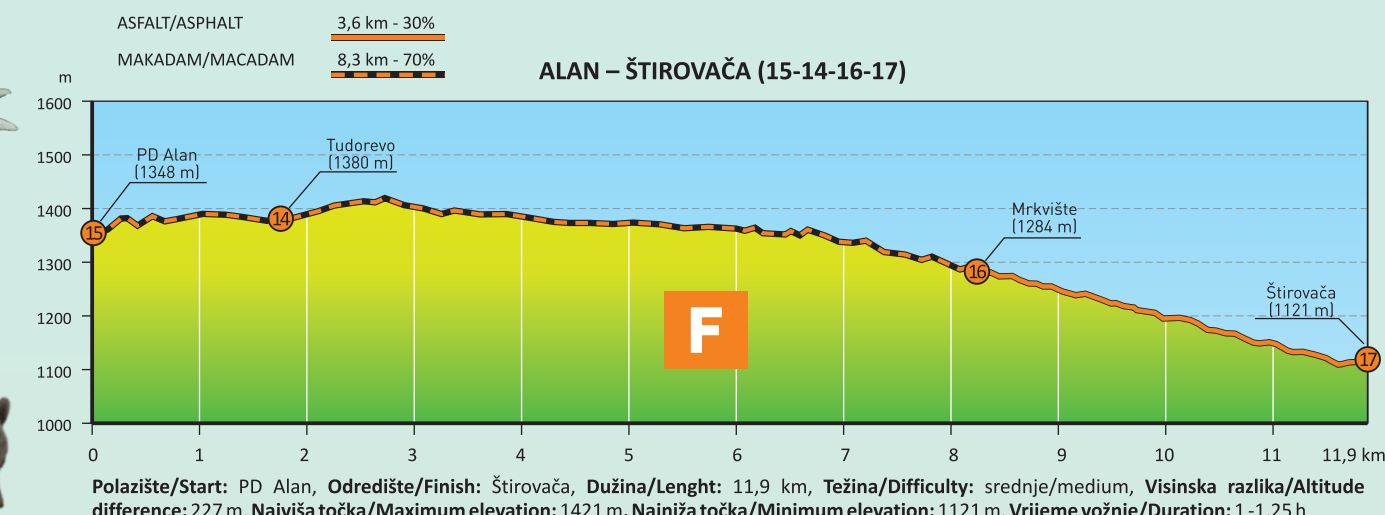


Trail E Oltari - Zavižan - Lom - Lubenovac - Alan

The trail from Oltari to Northern Velebit National Park follows a paved road to the official entrance to the Park on Babić Sića and continues on a gravel road to Zavižan and Mali Lom, where it connects again with the paved road (ŽC 5126). The trail then turns southward and after 3 km, at the mountain lodge "Careva kuća", turns right onto the gravel road that goes to Alan via Lubenovac. This trail takes you to beautiful places where you can learn more about the special features of Velebit, enjoy the unforgettable landscapes and rich biodiversity, and admire the gigantic conical stone peaks beneath which you pass, or simply relax on the terraces of the mountain lodges Zavižan or Alan and watch beautiful sunsets.

Trail F Alan - Mrkvište - Štirovača

This trail extends eastward from the mounting lodge Alan, coincides 2 km in length with the trail E, and continues straight ahead to Mrkvište, where it connects with the paved serpentine road (ŽC 5126) which goes 3 km downhill to Štirovača. This trail provides a pleasant ride along one of the oldest preserved roads on Velebit, built back in 1860, which back then was used to transport wood from Štirovača to Jablanac. The trail offers magnificent vistas of grassy plateaus: Mirovo, Tudorevo, Bilenski, Šegotski and Dundović padež, with remains of former shepherd dwellings. When you reach the end, you will find yourself in a completely different setting of the Velebit mountain, the spacious Štirovača valley with a beautiful pine forest and winding crystal clear streams. Accept a well deserved reward for all the hard work and refresh yourself with cold water of Štirovački spring.



SENJ

od mora do velebitskih vrhova

from the sea to the peaks of Velebit

Karta biciklističkih staza / Map of cycling trails

IZDAVAČI: TZ Grada Senja, PP Velebit, NP Sjeverni Velebit / **TEKST I FOTOGRAFIJE:** TZ Grada Senja, PP Velebit, NP Sjeverni Velebit / **ILUSTRACIJE:** Zrinka Ostović / **GRAFIČKO OBLIKOVANJE:** Eko-Info studio